






BRIDGE NO.	BRIDGE TYPE	TOTAL LENGTH	DATE
36.41	8 - STEEL SPAN OPEN DECK	288	1960
36.52	3 - STEEL SPAN BALAST DECK	111	1960
37.11	1 - STEEL SPAN OPEN DECK	16	1924

Legend

-  UPRR TO BE ABANDONED
-  OTHER UPRR LINES
-  OTHER RAILROADS
-  PRINCIPAL HIGHWAYS
-  OTHER ROADS

ST. CHARLES INDUSTRIAL LEAD

MP 35.13 TO MP 38.30
TOTAL OF 3.17 MILES IN KANE COUNTY
IN ILLINOIS

UNION PACIFIC RAILROAD CO. ST. CHARLES INDUSTRIAL LEAD ILLINOIS

INCLUDING 50+ YEAR OLD STRUCTURES

